



Glenevin Waterfall to Good Shepherd Glen,
Londonderry BT47 2GA




Drive 45.6 km, 52 min

Glenevin Waterfall





between Straid and Crossconnell, Ireland, Clonmany, Ireland

Take R238 and A515 to Good Shepherd Glen in Londonderry, United Kingdom

- 50 min (45.1 km)
1. Head south-east towards Riverside Park
1.1 km
 2. Turn left onto Riverside Park
400 m
 3. Riverside Park turns slightly right and becomes Main St
350 m
 4. Continue onto R238
8.4 km
 5. Slight right to stay on R238
7.9 km
 6. At the roundabout, take the 1st exit onto Upper Main St/R238
[Continue to follow R238](#)
500 m
 7. Turn right onto St Orans Rd/R238
[Continue to follow R238](#)
1.2 km
 8. At the roundabout, take the 2nd exit onto Railway Rd/R238
[Continue to follow R238](#)
12.7 km
 9. At the roundabout, take the 1st exit onto N13
[Entering the United Kingdom](#)
1.1 km
 10. Continue onto Buncrana Rd/A2
1.2 km
 11. Keep left to continue towards A515
270 m
 12. Slight left onto A515
500 m
 13. At the roundabout, take the 2nd exit and stay on A515
900 m
 14. At the roundabout, take the 2nd exit onto Ferndale Rd/A515
[Continue to follow A515](#)
1.2 km
 15. At Ballyarnett Roundabout, take the 2nd exit and stay on A515
1.3 km
 16. At Culmore Rd Roundabout, take the 2nd exit onto Madam's Bank Rd/A515
2.4 km
 17. At Caw Roundabout, take the 2nd exit onto Crescent Link/A514
1.2 km

-  18. At Crescent Link Roundabout, take the 2nd exit and stay on Crescent Link/A514 700 m
-
-  19. At the roundabout, take the 3rd exit onto B530 1.7 km
 Go through 1 roundabout
-

Drive to Good Shepherd Glen

-
-  20. Continue straight onto Good Shepherd Glen 2 min (450 m)
-
-  21. Turn left to stay on Good Shepherd Glen 190 m
-
-  22. Turn right to stay on Good Shepherd Glen 100 m
 Destination will be on the right
-
- 150 m

BT47 2GA

Good Shepherd Glen, Londonderry

These directions are for planning purposes only. You may find that construction projects, traffic, weather, or other events may cause conditions to differ from the map results, and you should plan your route accordingly. You must obey all signs or notices regarding your route.